












 Ambito territoriale PdP Lunigiana
 Limiti amministrativi comunali










Il percorso del fiume Magra

-  Mora
-  Architetture dell'acqua (centrali, briglie, dighe)
-  Mulino




Luoghi della ricettività

-  Agriturismo
-  Albergo
-  Alloggio privato
-  Bed&Breakfast
-  Campeggi
-  Casa per ferie
-  Casa per vacanze
-  Ospizio - via Francigena
-  Ostelli
-  Residence d'epoca
-  Rifugio




Nodi funzionali della rete

-  1 Porte dell'ambito Lunigiana
-  1.1 Centri informazione fondovalle del Magra
-  1.2 Punti di balneazione sul Fiume Magra
-  1.2.1 Accessi al fiume
-  1.3 Aree sosta urbane fondovalle del Magra
-  2 Aree sosta lungo percorso strutturale di mezzacosta trekking, MTB
-  2.1 Aree sosta lungo percorso strutturale di mezzacosta carrabile
-  3 Aree sosta urbane lungo i collegamenti intermedi
-  3.1.3 Aree sosta territorio aperto lungo i collegamenti intermedi
-  Aree sosta e parcheggi


Ciclovie turistiche del Magra di progetto

-  Ciclovie - tracciato principale
-  Ciclovie - tracciato alternativo
-  Ciclovie - collegamenti




Anello di mezzacosta

-  Anello ciclopedonale
-  Anello carrabile
-  Tracciati alternativi al percorso principale



Caratterizzazione dell'anello di mezzacosta

-  Tratto carrabile
-  Tratto ciclopedonale

Infrastruttura ferroviaria

-  Stazioni ferroviarie
-  Ferrovia in esercizio
-  Ferrovia dismessa

Parchi regionali e nazionali

-  Parco nazionale Appennino Tosco Emiliano
-  Parco regionale Alpi Apuane



Punto informativo - Pieve di Sorano, punto attrezzato della cooperativa Sigeric



Accesso al fiume



Aree di balneazione



Aree naturali protette - segnaletica informativa interattiva

